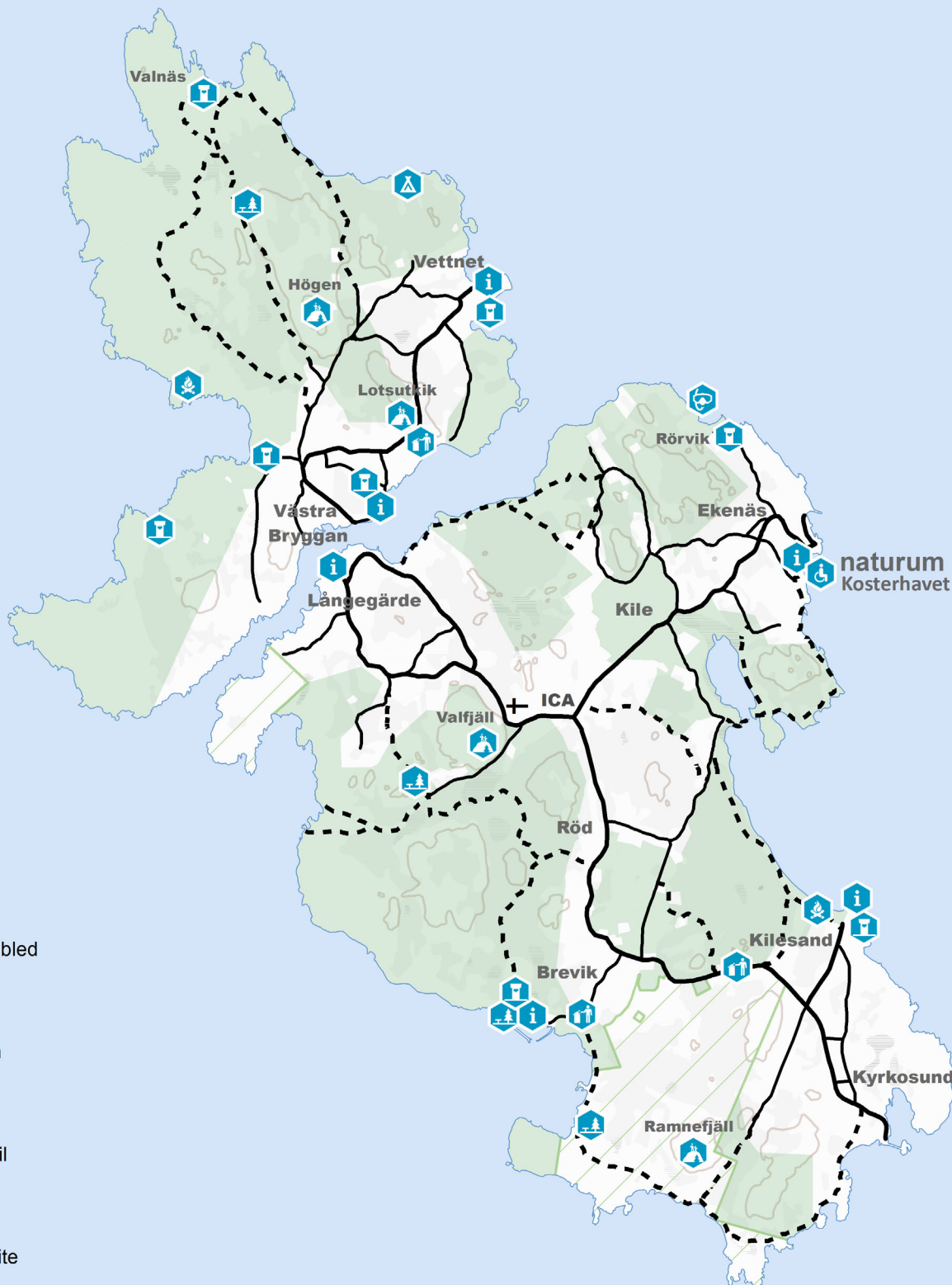













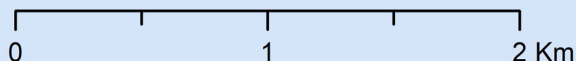


Cycling on Koster Islands



-  Fireplace
-  Viewpoint
-  Toilets disabled
-  Toilets
-  Information
-  Picnic area
-  Snorkel trail
-  Dustbin
-  Camping site

-  Cycling allowed
-  Hiking track (cycling forbidden)
-  Nature reserve of Koster Islands
-  Kosterhavet National Park



Welcome to visit Koster Islands by foot or bike. There are several marked hiking trails. Cycling are allowed on all roads.

However, it's not permitted to ride within the protected areas in the nature reserve of Koster Islands or Kosterhavet National Park, except on the roads marked with solid lines in the map.

Download the map at www.kosterhavet.se.

© Länsstyrelsen i Västra Götalands län
© Lantmäteriet Geodatasamverkan



**KOSTERHAVETS
NATIONALPARK**



LÄNSSTYRELSEN
VÄSTRA GÖTALANDS LÄN
County Administrative Board